

20201201 Verkorte route Bos van AA - steenstraat

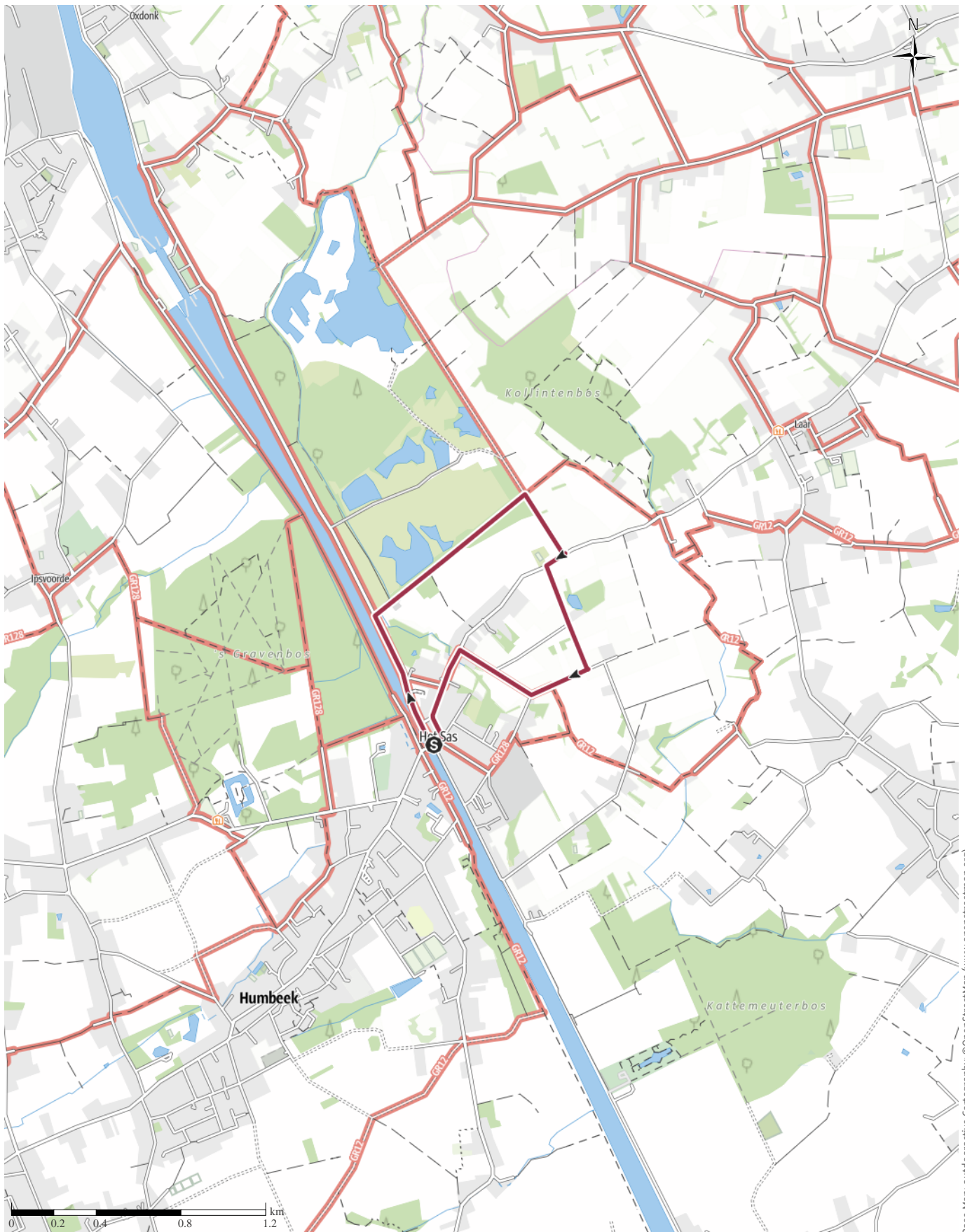
↔ 3.8km

🕒 0:55h

▲ 6m

▼ 6m

Difficulty -



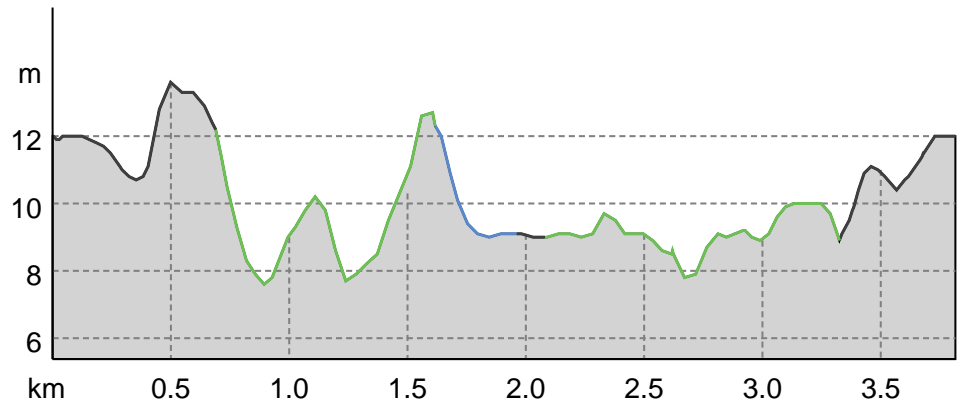
Base Map: outdooractive Cartography, ©OpenStreetMap (www.openstreetmap.org)

20201201 Verkorte route Bos van AA - steenstraat

Road surface

Dirt road	0.3km
Way	2.2km
Street	1.3km

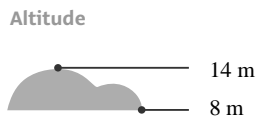
Elevation profile



route data

Hiking route

Distance	↔	3.8 km
Duration	🕒	0:55 h
Ascent	⬆️	6 m
Descent	⬇️	6 m



Erik Geeraerts

Updated: December 01, 2020

Natuurwandeling van Humbeek brug over Sluisweg,
Bos van AA, Steenstraat

Takeaway route for iPhone and Android



Scan QR code, save this route offline, share with friends and more...

Website

<https://out.ac/xZjLn>