

Dorp, dreef, kanaal en velden Route planned on 2021-01-03

← 6.9km

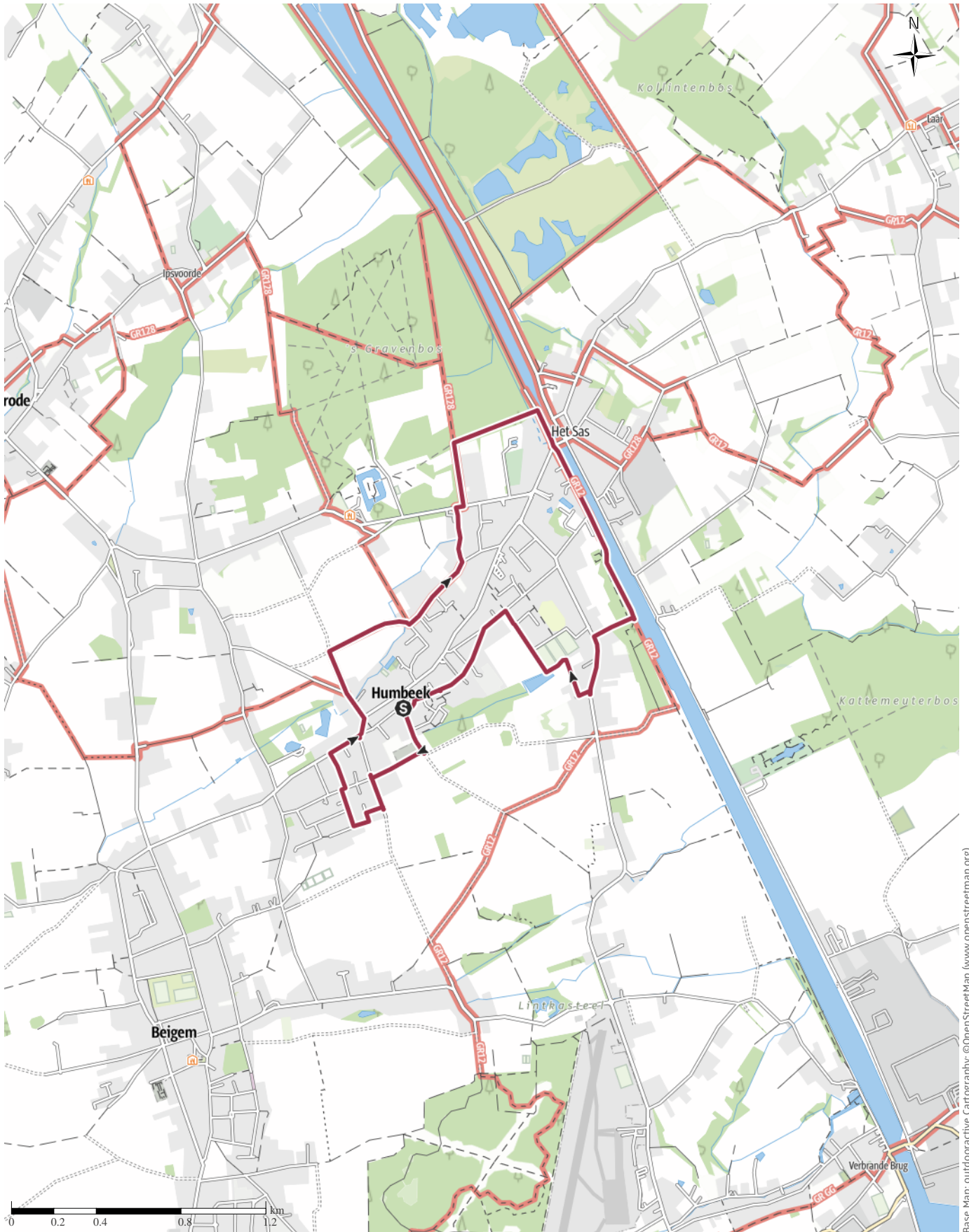
🕒 1:40h

▲ 14m

▼ 14m

Difficulty

-



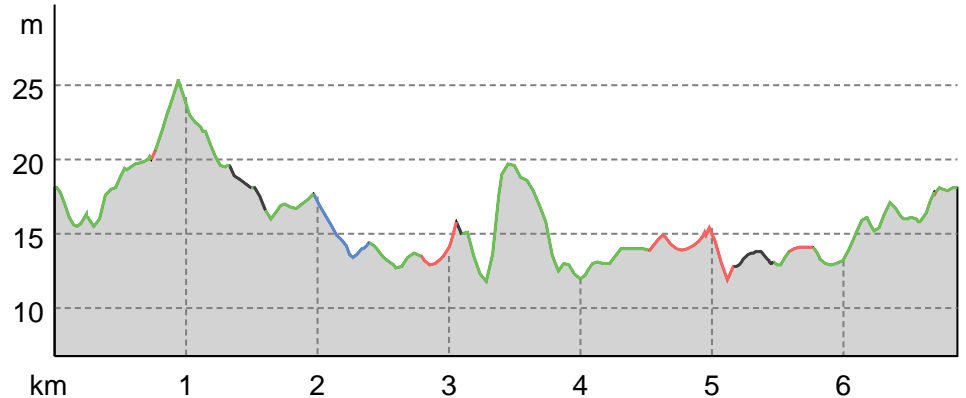
Base Map: outdooractive Cartography, ©OpenStreetMap (www.openstreetmap.org)

Dorp, dreef, kanaal en velden Route planned on ...

Road surface

Dirt road	0.4km
Way	4.7km
Path	1.1km
Street	0.6km

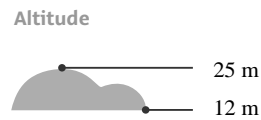
Elevation profile



route data

Hiking route

Distance	↔	6.9 km
Duration	🕒	1:40 h
Ascent	⬆️	14 m
Descent	⬇️	14 m



Erik Geeraerts

Updated: January 03, 2021

Vanaf Humbeek Kerk, even richting Steeneikkapel, dan Noordwaarts langs velden naar de dreef, Westvaardijk en terug langs visvijver

Takeaway route for iPhone and Android



Scan QR code, save this route offline, share with friends and more...

Website

<https://out.ac/xiahG>